


















from: 1863 Plaudit Place, Lexington, KY 40509 (Chick-fil-A) to: Fc

Search Maps

[Show search options](#)

[Get Directions](#) [My Maps](#)

 Chick-fil-A  
1863 Plaudit Place  
Lexington, KY 40509

1. Head **northeast** on **Plaudit PI** toward **Pleasant Ridge Dr**  0.2 mi
2. Take the 1st **left** onto **Pleasant Ridge Dr**  367 ft
3. Take the 1st **right** onto **Man O War Blvd E**  0.2 mi
4. Merge onto **I-75 S** via the ramp to **Knoxville**  162 mi  
Entering Tennessee
5. Slight **left** at **I-275 S**  0.4 mi
6. Take exit **3** to merge onto **I-640 E** toward **Asheville**  6.9 mi
7. Continue onto **US-25W S** (signs for **I-40 E/ Asheville**)  0.6 mi
8. Merge onto **I-40 E**  13.9 mi
9. Take exit **407** toward **Winfield Dunn Pkwy**  0.3 mi
0. Turn **right** at **Winfield Dunn Pkwy**  8.5 mi
1. Continue onto **Forks of the River Pkwy/ US-441 Scenic S**  0.6 mi
2. Turn **right** at **Parkway/TN-71 S/TN-71 Scenic S/US-441 S/US-441 Scenic S**  11.4 mi  
Continue to follow **Parkway/TN-71 S/TN-71 Scenic S/US-441 S**
3. Exit onto **Gatlinburg Pkwy Bypass/ Parkway Bypass/U.S. 441 Bypass Scn S**  3.6 mi
4. Continue onto **TN-71 N/US-441 N**  5.1 mi
5. Turn **left** at **TN-71 S/US-441 S**  27.6 mi  
Continue to follow **US-441 S**  
Entering North Carolina
6. Turn **right** at **US-19 S/US-441 S**  0.5 mi

